Introduction Appendix

Corporate Boundary Map of the City of Madison

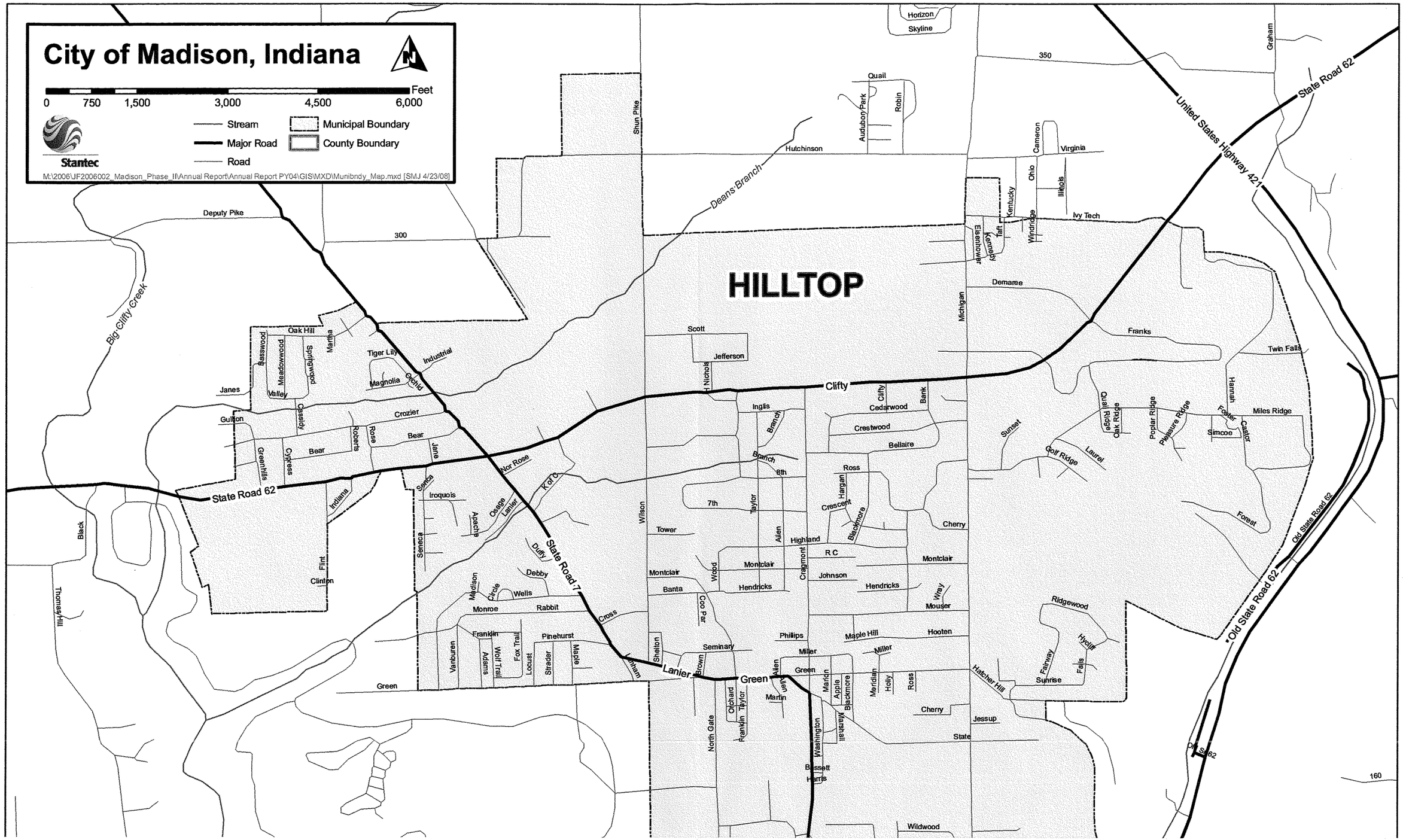
City of Madison, Indiana
Feet
0 750 1,500 3,000 4,500 6,000
Stream
Major Road
Road
Municipal Boundary
County Boundary
Stantec
M:\2006\JF2006002_Madison_Phase_II\Annual Report\Annual Report PY04\GIS\MXD\Munibndy_Map.mxd [SMJ 4/23/08]
HILLTOP
Clifty
State Road 62
State Road 7
United States Highway 421
Old State Road 62
Lanier
Green
Deputy Pike
300
350
Big Clifty Creek
Deans Branch
Shun Pike
Hutchinson
Quail
Horizon
Skyline
Graham
Twin Falls
Miles Ridge
Franks
Demaree
Ivy Tech
Virginia
Cameron
Ohio
Illinois
Kentucky
Taft
Kennedy
Eisenhower
Windridge
Michigan
Audubon
Park
Robin
Oak Hill
Basswood
Meadowwood
Springwood
Martha
Tiger Lily
Industrial
Orchid
Magnolia
Janes
Valley
Gulton
Crozier
Bear
Cassidy
Roberts
Rose
Jane
Greenhills
Cypress
Nor Rose
Kor O
Indiana
Seneca
Iroquois
Apache
Osage
Lanier
Black
Flint
Clinton
Thomas Hill
Madison
Circle
Wells
Debby
Duffy
Monroe
Rabbit
Cross
Franklin
Pinehurst
Vanburen
Adams
Wolf Trail
Fox Trail
Locust
Strader
Maple
Lanham
Scott
Jefferson
H Nichols
Inglis
Branch
Cedarwood
Crestwood
Bellaire
Bank
Sunset
Ross
8th
7th
Hargan
Crescent
Blackmore
Taylor
Allen
Wilson
Tower
Highland
Cragmont
R C
Montclair
Wood
Johnson
Hendricks
Banta
Coo P ar
Wray
Mouser
Seminary
Phillips
Maple Hill
Hooten
Miller
Brown
Green
Martin
Meridian
Holly
Apple
Marion
Marshall
Olchard
Franklin
Taylor
North Gate
Washington
Bassett
Harris
Cherry
Jessup
State
Hatcher Hill
Wildwood
Ridgewood
Fairway
Sunrise
Falls
Hycliff
Forest
Golf Ridge
Laurel
Oak Ridge
Quail Ridge
Poplar Ridge
Pleasure Ridge
Foster
Simcoe
Hanan
Castor
160

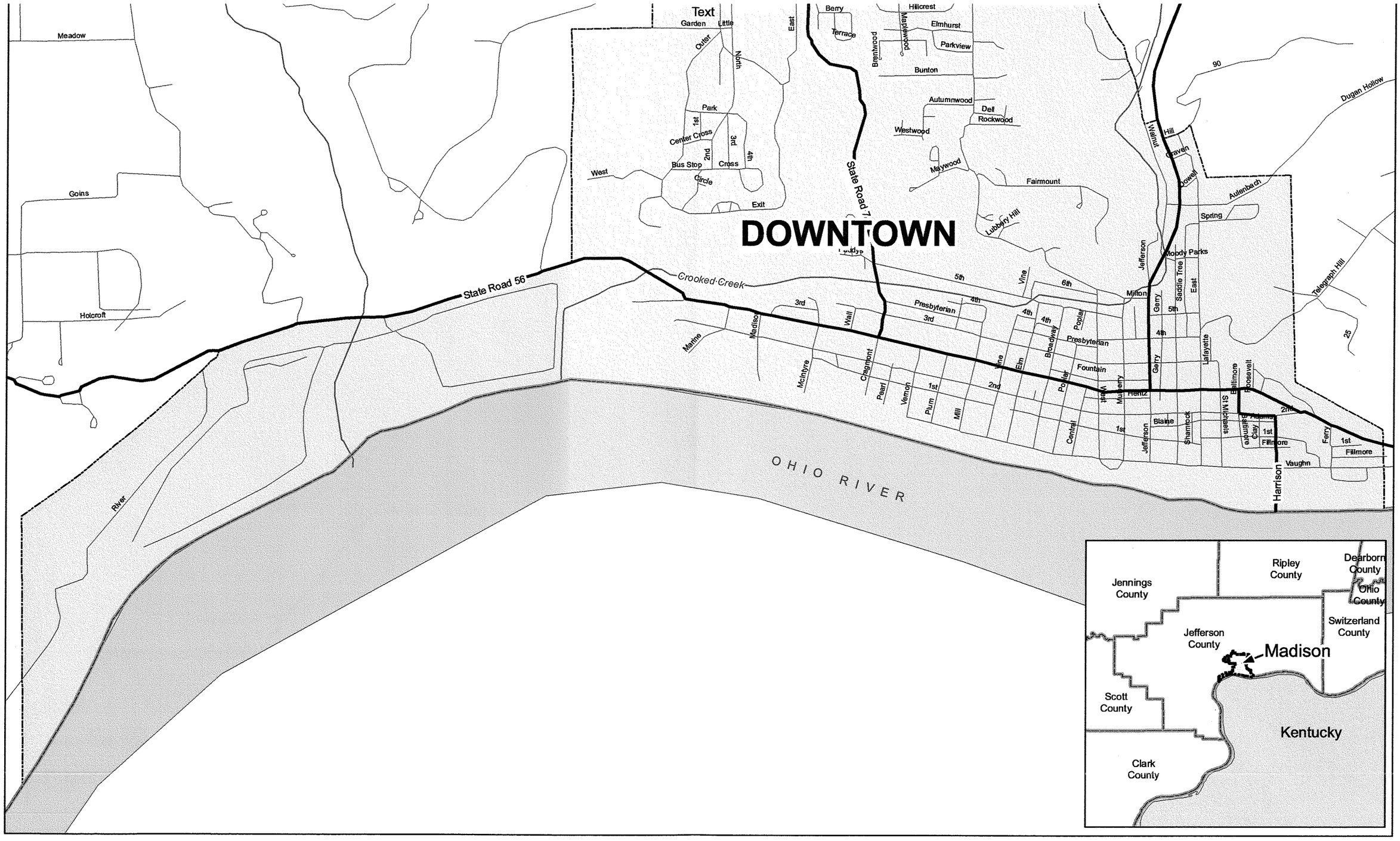
Text
DOWNTOWN
OHIO RIVER
State Road 56
State Road 7
Crooked Creek
Meadow
Goins
Holcroft
River
Garden
Little
Outer
North
East
West
Exit
Park
1st
2nd
3rd
4th
Center Cross
Bus Stop
Cross
Circle
Berry
Terrace
Brentwood
Maplewood
Hillcrest
Elmhurst
Parkview
Bunton
Autumnwood
Dell
Rockwood
Westwood
Maywood
Fairmount
Lubbery Hill
Walnut
Hill
Craven
Dowell
Aulenbach
Spring
Dugen Hollow
Telegraph Hill
90
25
Jefferson
Woody Parks
Saddle Tree
East
Milton
Gerry
5th
4th
6th
Vine
Presbyterian
3rd
Marine
Madison
Wall
McIntyre
Cragmont
Pearl
Vernon
Plum
Mill
Elm
Broadway
Poplar
Fountain
Mulberry
West
Hentz
Central
Blaine
Shamrock
Lafayette
St Nicholas
Baltimore
Roosevelt
Clay
Fillmore
Vaughn
Harrison
Ferry
Jennings County
Ripley County
Dearborn County
Ohio County
Switzerland County
Jefferson County
Madison
Scott County
Kentucky
Clark County

Appendix 3.2

City of Madison Permit Year 04 MS4 System Map

City of Madison, Indiana

0 750 1,500 3,000 4,500 6,000 Feet

1 inch equals 1,500 feet

1:18,000

Stantec

THRU PY04

- Catchbasin
- Catchbasin w/ Tray
- Manhole
- Inlet
- Outlet
- Outfall
- High Point
- Point of Intersection
- Change of Material
- Unknown Dest.
- Unknown Orig.
- Channel
- DWC
- Pipe
- Sheet Flow
- Major Road
- Road
- Stream
- County Boundary
- Inventoried (6.86 sq. mi.)
- Municipal Boundary (8.88 sq. mi.)

M:\2006\JF2006002_Madison_Phase_II\Annual Report\Annual Report PY04\GIS\MXD\SW_Mapped_May08.mxd

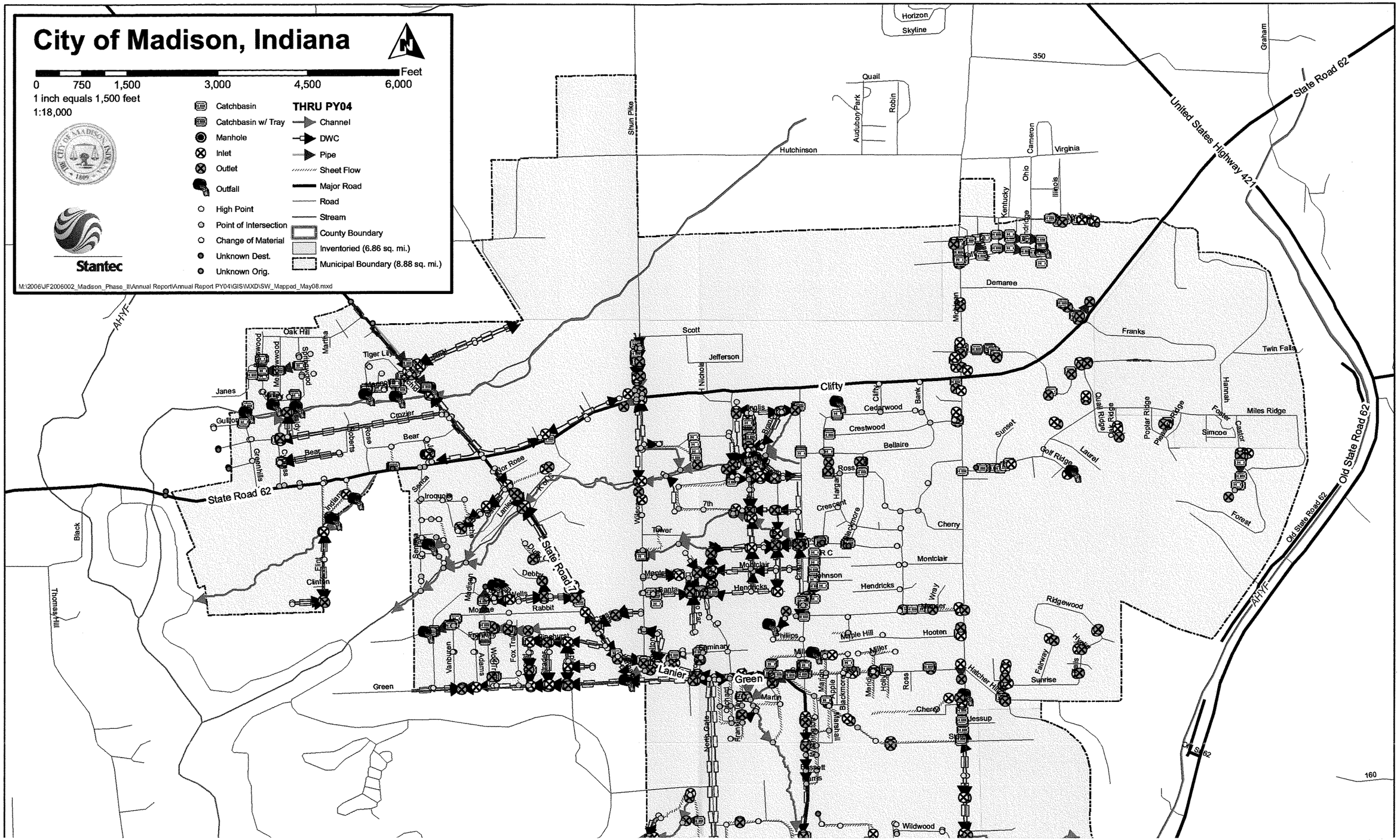

Meadow
Goins
Holcroft
State Road 56
State Road 7
OHIO RIVER
AHYF
River
Hillcrest
Elmhurst
Parkview
Bunton
Dell
Rockwood
Maywood
Lubbery Hill
Park
Center Cross
Bus Stop
Circle
West
Paddys
Presbyterian
Fountain
Vine
Walnut
Dugan Hollow
Telegraph Hill
Aulenbach
Fillmore
Vaughn
Harrison
Jennings County
Ripley County
Dearborn County
Ohio County
Switzerland County
Jefferson County
Madison
Scott County
Kentucky
Clark County