**Introduction Appendix**
Corporate Boundary Map of
the City of Madison

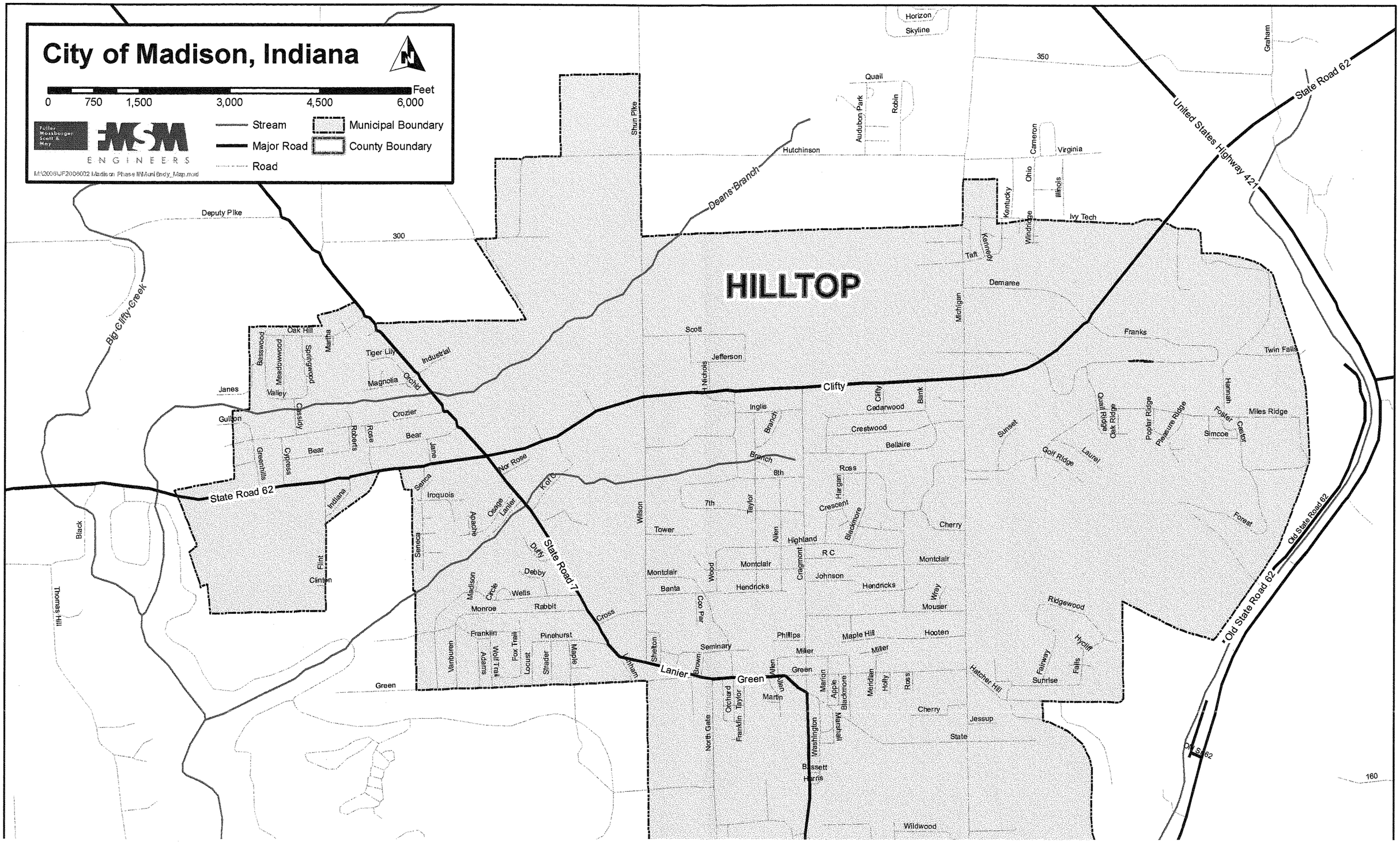
City of Madison, Indiana
Feet
0
750
1,500
3,000
4,500
6,000
Stream
Major Road
Road
Municipal Boundary
County Boundary
Fuller Mossbarger Scott & May
FMSM ENGINEERS
HILLTOP
Clifty
State Road 62
State Road 7
United States Highway 421
Old State Road 62
Deans Branch
Big Clifty Creek
Lanier
Green
Deputy Pike
Shun Pike
Hutchinson
Quail
Audubon Park
Robin
Horizon
Skyline
Graham
Cameron
Virginia
Ohio
Illinois
Kentucky
Windridge
Ivy Tech
Taft
Kennedy
Demaree
Michigan
Franks
Twin Falls
Hannah
Miles Ridge
Foster
Castor
Simcoe
Poplar Ridge
Pleasure Ridge
Quail Ridge
Oak Ridge
Sunset
Golf Ridge
Laurel
Forest
Cherry
Montclair
Mouser
Hooten
Ridgewood
Hycliff
Fairway
Falls
Sunrise
Hatcher Hill
Jessup
State
Wildwood
Bassett
Harris
Washington
Marshall
Meridian
Holly
Ross
Apple
Marion
Martin
Allen
Green
Brown
Seminary
Phillips
Miller
Maple Hill
Shelton
Cross
Coo Par
Wood
Banta
Hendricks
Johnson
Cragmont
Highland
R C
Crescent
Blackmore
Hargan
Ross
Taylor
Wilson
Tower
Allen
7th
8th
Branch
Inglis
Cedarwood
Crestwood
Bellaire
Clifty
Bank
Scott
Jefferson
H Nichols
Oak Hill
Basswood
Meadowwood
Springwood
Martha
Tiger Lily
Industrial
Magnolia
Orchid
Janes
Valley
Cassidy
Crozier
Gullion
Greenhills
Cypress
Bear
Roberts
Rose
Jane
Nor Rose
Senca
Iroquois
Osage
Lanier
Apache
Seneca
Indiana
Flint
Clinton
Black
Thomas Hill
Duffy
Debby
Madison
Circle
Wells
Monroe
Rabbit
Franklin
Pinehurst
Vanburen
Adams
Wolf Trail
Fox Trail
Locust
Strader
Maple
Green
North Gate
Orchard
Franklin
Taylor
Allen
Martin
Washington
Marshall
Apple
Blackmore
Meridian
Holly
Ross
Hatcher Hill
Cherry
Jessup
State
Old St 62
160
350
300

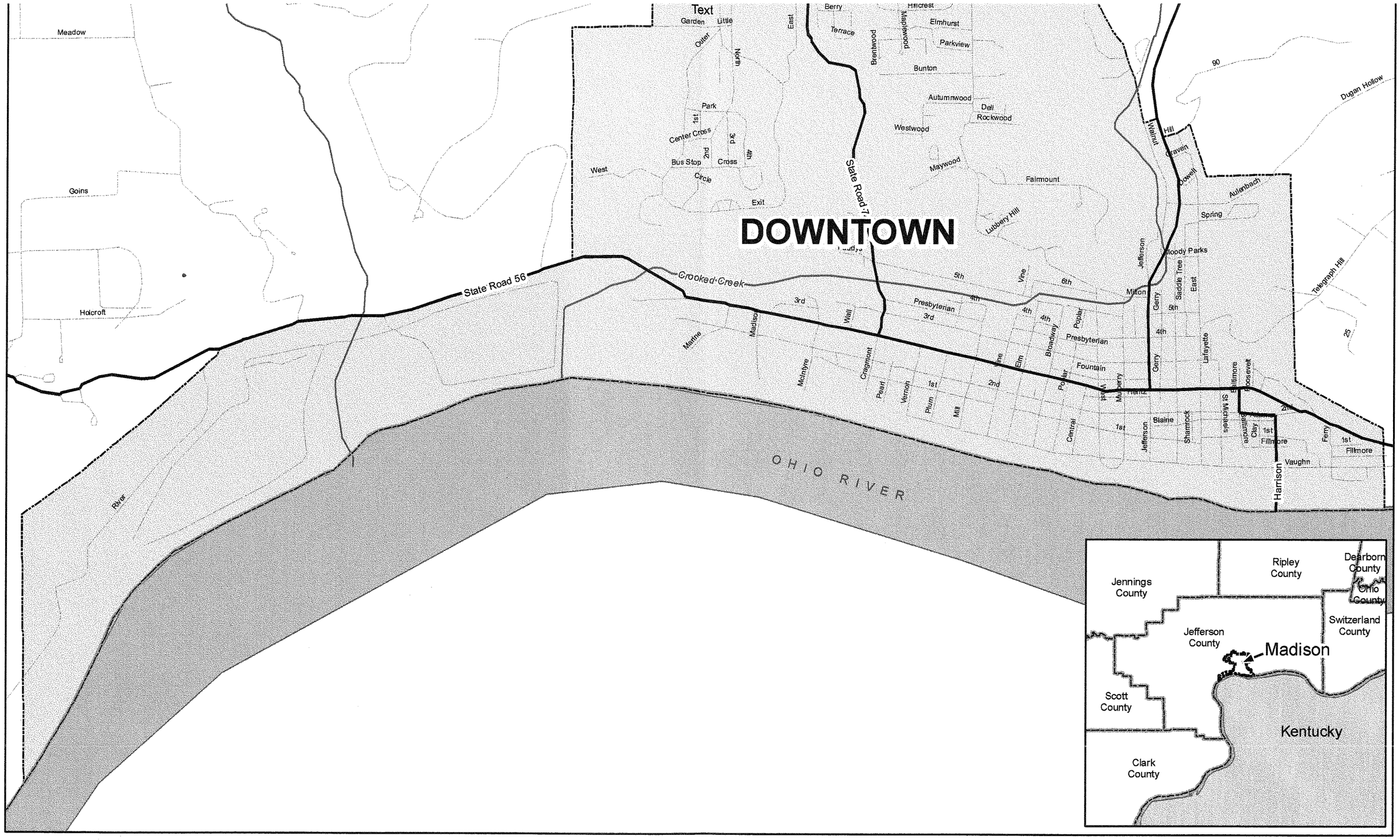
DOWNTOWN
State Road 56
State Road 7
Crooked Creek
OHIO RIVER
Meadow
Goins
Holcroft
River
Text
Garden
Little
Outer
North
East
Berry
Terrace
Brentwood
Maplewood
Hillcrest
Elmhurst
Parkview
Bunton
Autumnwood
Dell
Rockwood
Westwood
Maywood
Fairmount
Lubbery Hill
Park
1st
Center Cross
2nd
3rd
4th
Bus Stop
Cross
Circle
West
Exit
Walnut
Hill
Graven
Dowell
Aulenbach
Spring
Moody Parks
Jefferson
Milton
Saddle Tree
East
Gerry
Telegraph Hill
Dugan Hollow
90
25
5th
6th
Vine
Presbyterian
3rd
4th
Poplar
Broadway
Fountain
Lafayette
Martine
Madison
Wall
McIntyre
Cragmont
Pearl
Vernon
Plum
Mill
Elm
Central
Mulberry
Hentz
Blaine
Shamrock
St Michaels
Baltimore
Roosevelt
Clay
Fillmore
Ferry
Vaughn
Harrison
Jennings County
Ripley County
Dearborn County
Ohio County
Switzerland County
Jefferson County
Madison
Scott County
Kentucky
Clark County

**Appendix 3.2**
Storm Sewer Map

# City of Madison, Indiana

0 750 1,500 3,000 4,500 6,000 Feet

- Catchbasin
- Catchbasin w/ Tray
- Manhole
- Inlet
- Outlet
- Outfall
- High Point
- Point of Intersection
- Change of Material
- Unknown Dest.
- Unknown Orig.
- Channel
- DWC
- Pipe
- Sheet Flow
- Major Road
- Road
- Inventoried (3.77 sq mi.)
- To Be Inventoried (5.09 sq mi.)
- County Boundary
- Stream

Fuller Mossbarger Scott & May FMSM ENGINEERS

M:\2006\JF2006002 Madison Phase II\MuniBndy_Map.mxd

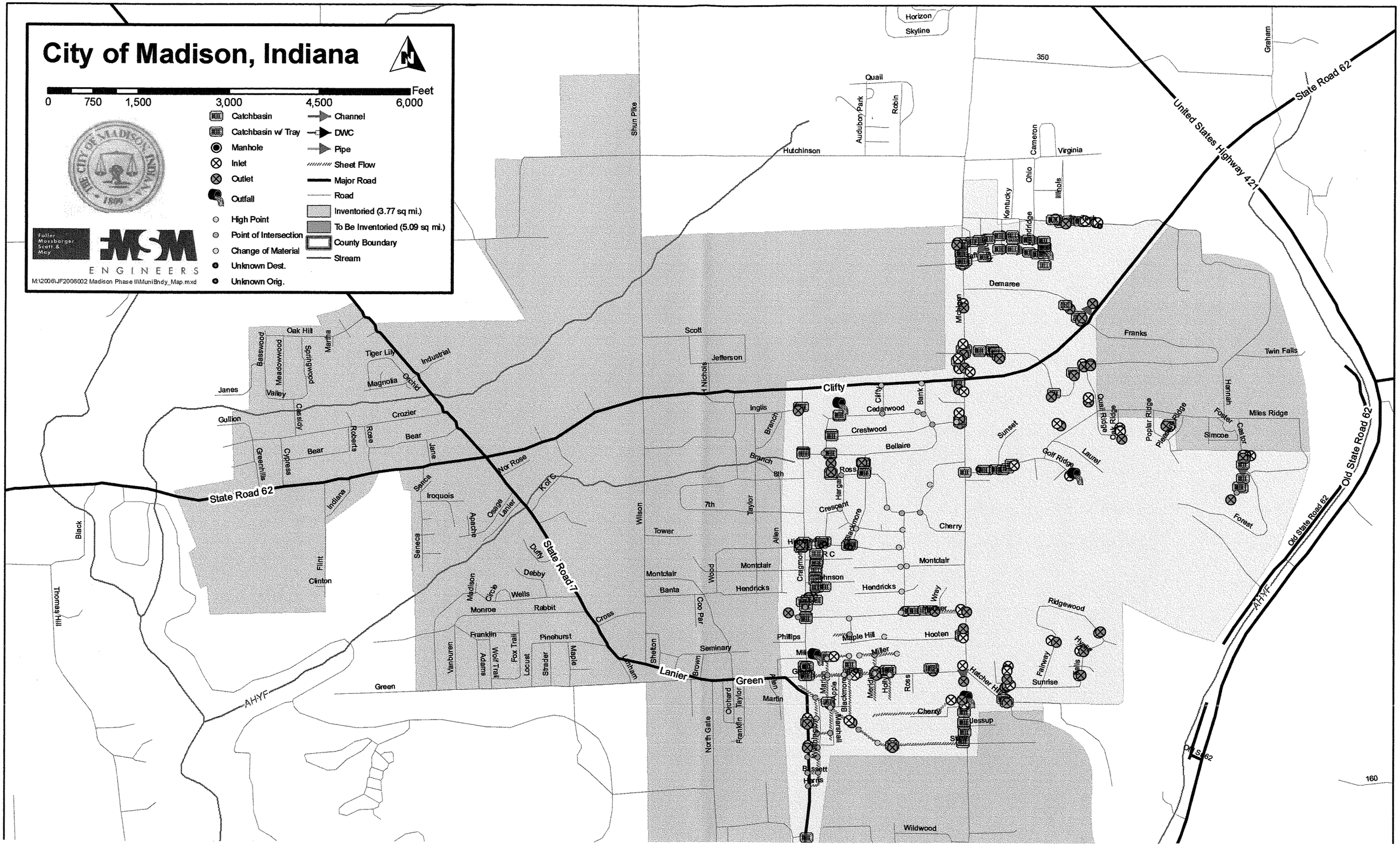

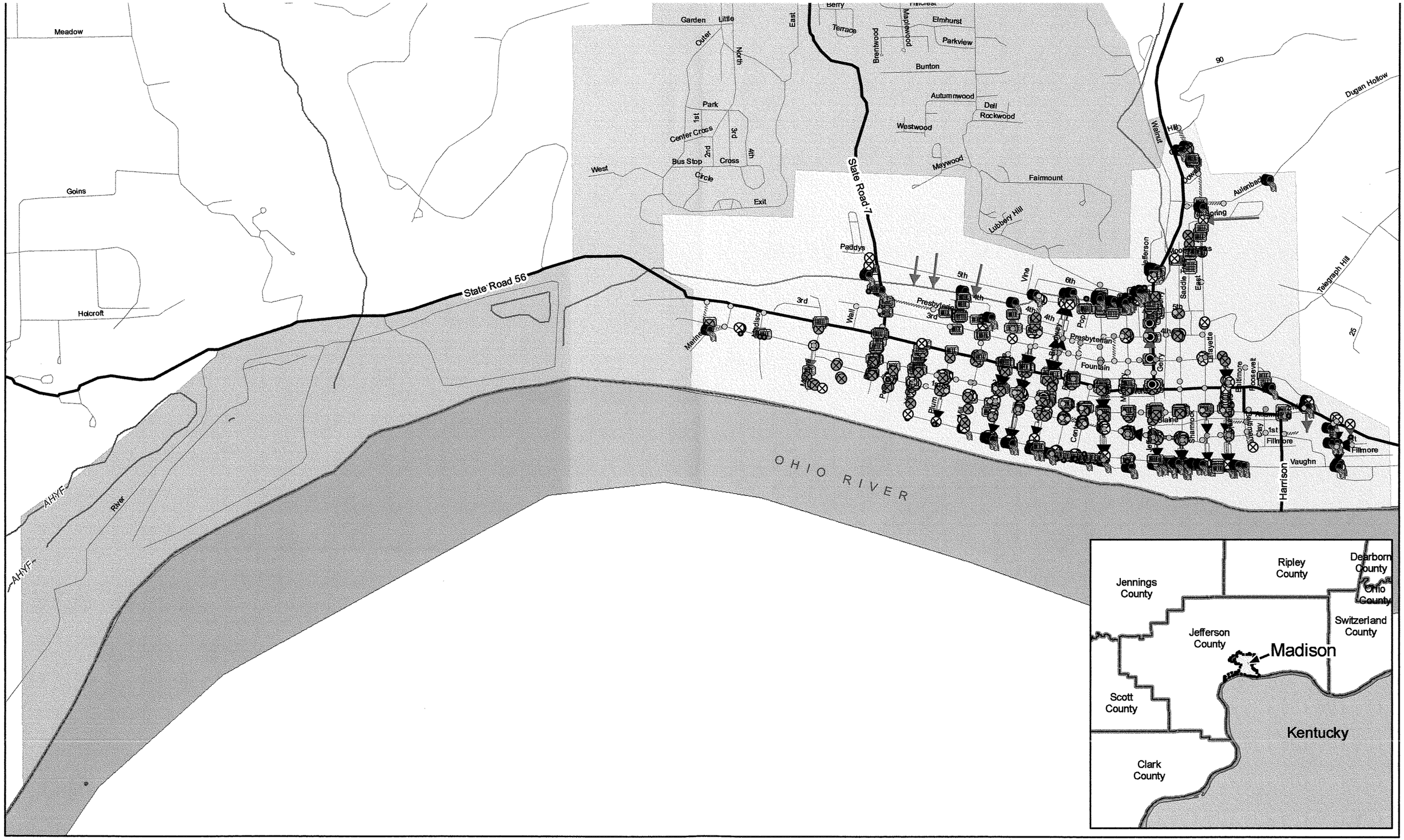

Meadow
Goins
Holcroft
State Road 56
State Road 7
OHIO RIVER
AHYF
River
Garden
Little
Outer
North
East
Park
1st
Center Cross
2nd
3rd
4th
Bus Stop
Cross
West
Circle
Exit
Berry
Terrace
Brentwood
Maplewood
Elmhurst
Parkview
Bunton
Autumnwood
Dell
Rockwood
Westwood
Maywood
Fairmount
Lubbery Hill
Paddys
Presbyterian
Fountain
Vine
Wall
Marine
Madison
Plum
Mill
Jefferson
Walnut
Hill
Dowell
Aulenbach
Spring
Saddle
East
Lafayette
Gerry
Baltimore
Roosevelt
Clay
Fillmore
Vaughn
Harrison
Dugan Hollow
Telegraph Hill
90
25
Jennings County
Ripley County
Dearborn County
Ohio County
Switzerland County
Jefferson County
Madison
Scott County
Kentucky
Clark County